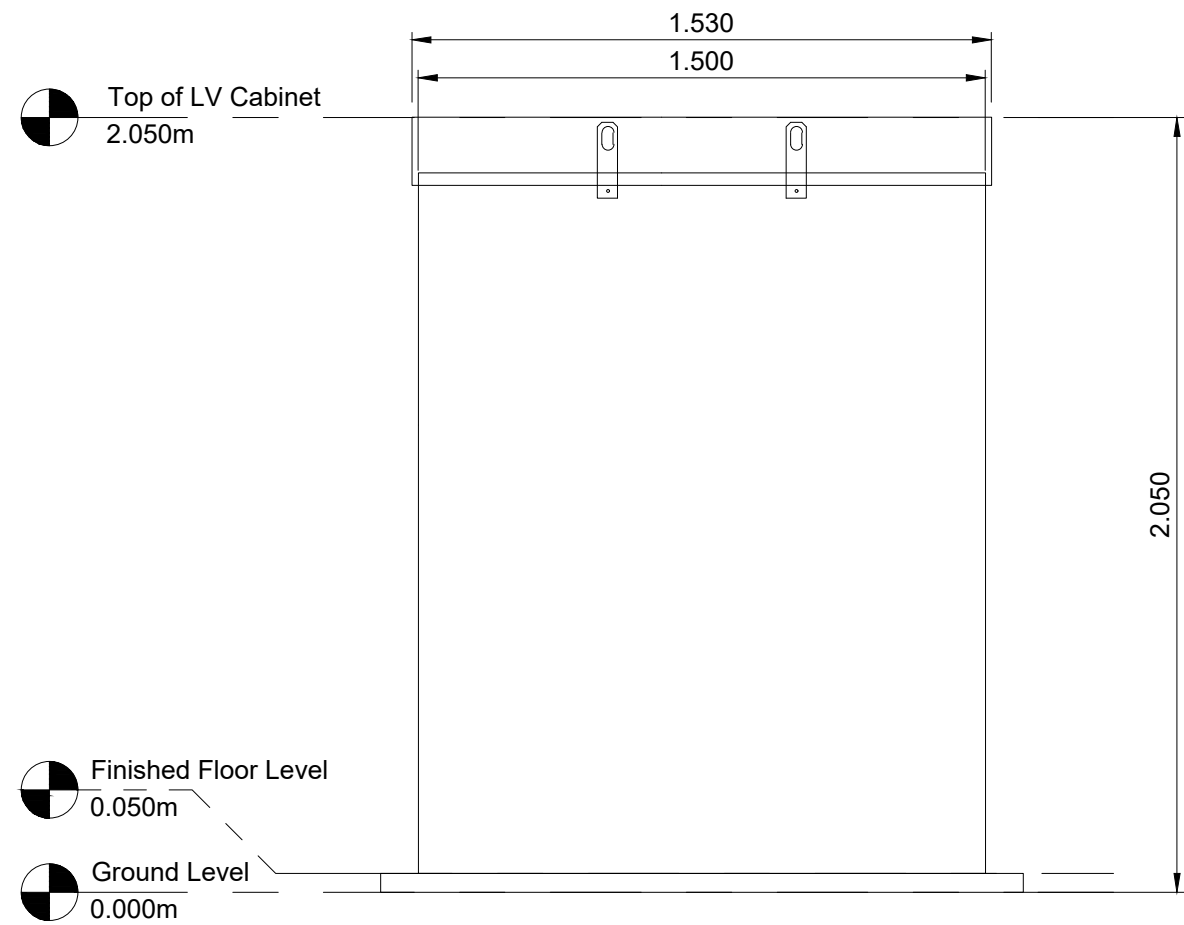
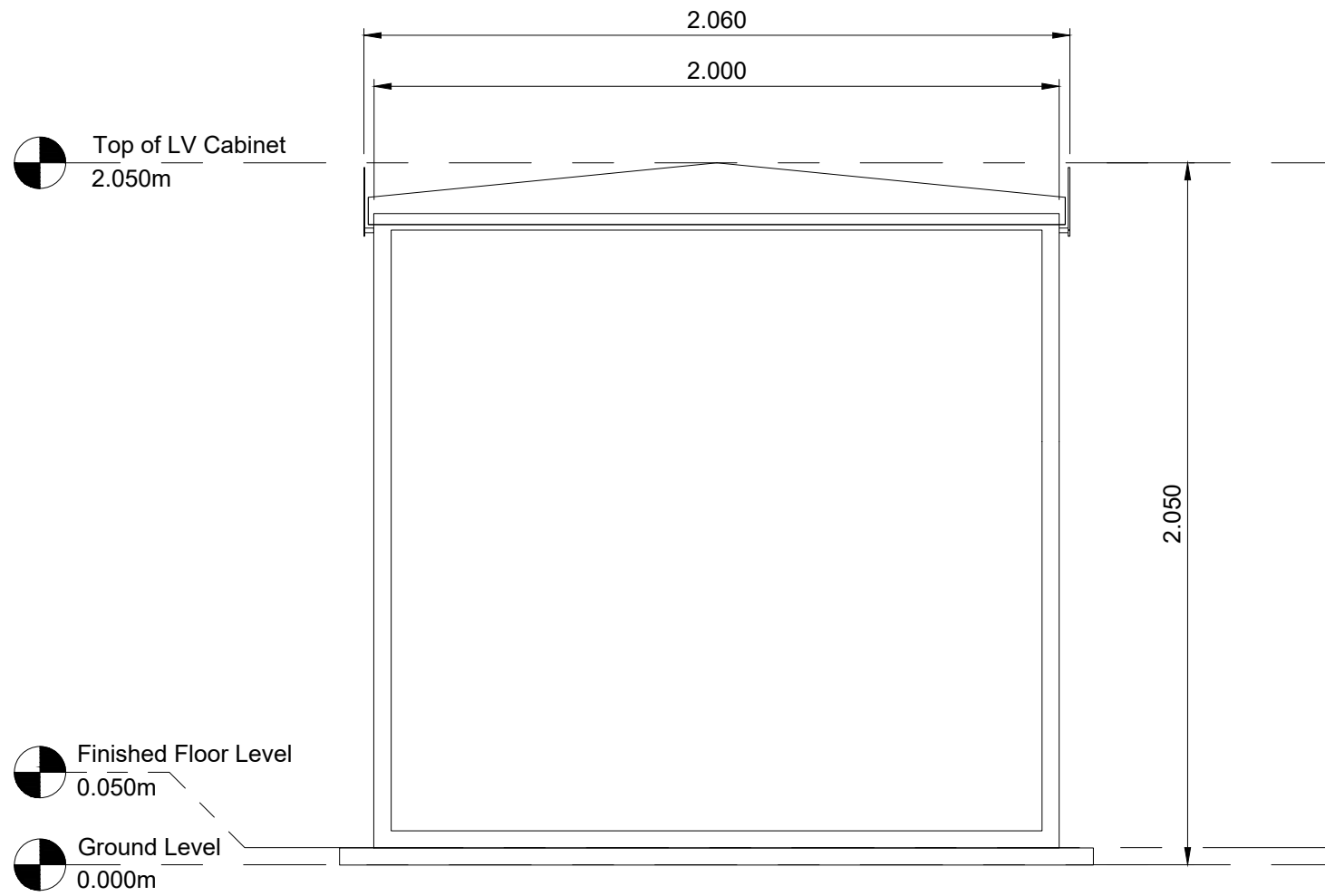


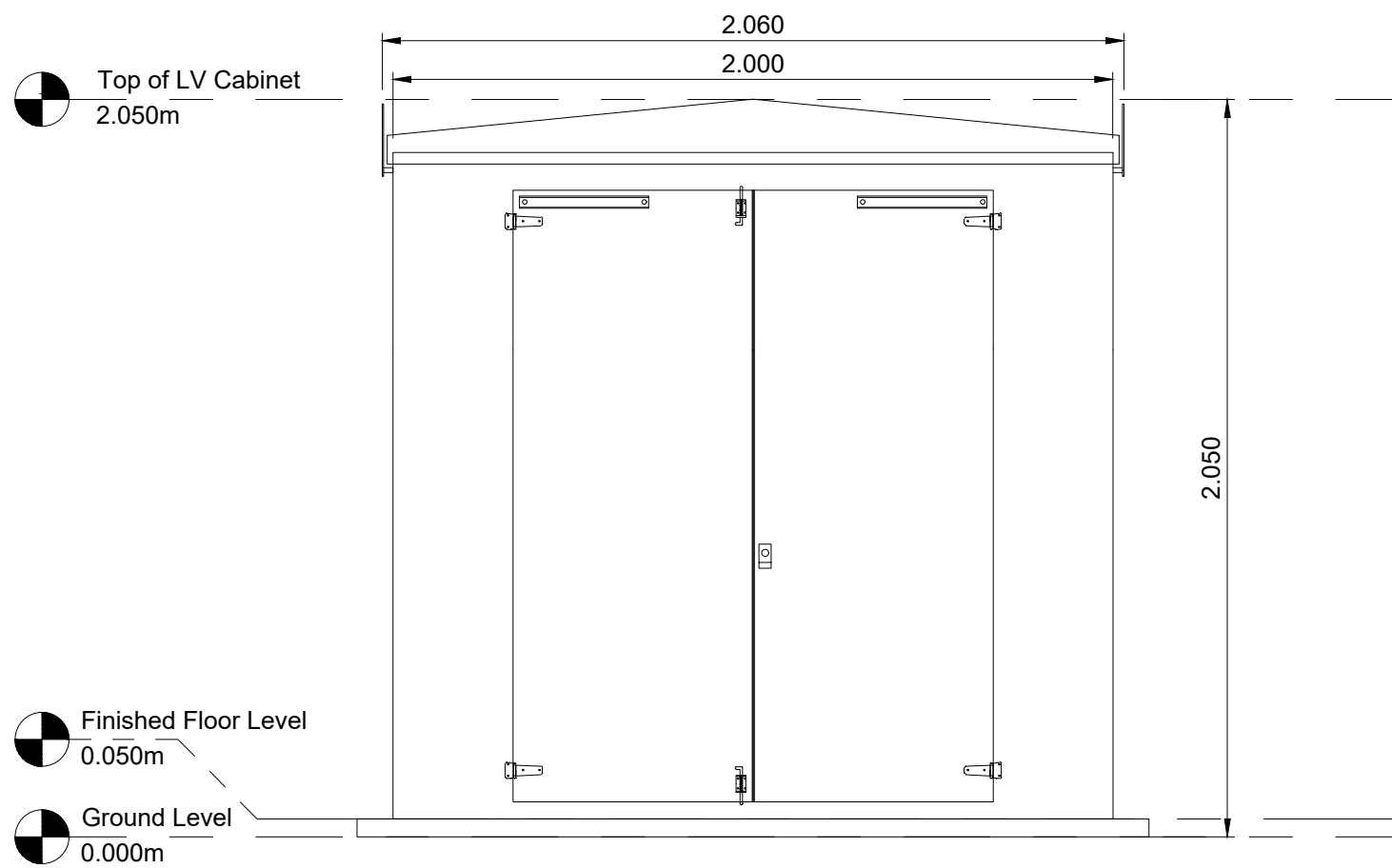
1 LV Cabinet Plan
Scale 1:20 @ A1



3 LV Cabinet East Elevation
Scale 1:20 @ A1



2 LV Cabinet North Elevation
Scale 1:20 @ A1



4 LV Cabinet South Elevation
Scale 1:20 @ A1

- Drawing Notes**
- All dimensions are shown in metres unless noted otherwise.
 - Scale for planning purposes only.

REV	DATE	DESCRIPTION	BY	CHKD
0	25.02.2025	LV Cabinet Plan and Elevations - Original	JH	AP



Field
Fora Montacute Yards
186 Shoreditch High Street
London
E1 6HU

PROJECT
New Deer

TITLE
LV Cabinet
Plan and Elevations

DISCIPLINE
PLANNING

DRAWING STATUS
FOR PLANNING

SCALE	DATE	DRAWN BY	CHECKED BY	APPROVED BY
1:20 @ A1	25.02.2025	JH	AP	RS
PROJECT NO.		DRAWING NO.		REV.
BTGBNDE02		004.5		00

